

**Subject:** Claimed amendment to the alignment of public footpath TB48 at Broadstairs & St Peters

Dear Consultees


I am investigating an application submitted under Section 53 of the Wildlife and Countryside Act 1981 that the Definitive Map of Public Rights of Way should be modified by amending part of the alignment of Public Footpath TB48 at Broadstairs & St Peters on the basis that it has been recorded incorrectly.

I enclose a plan for your information and an extract of the network copy of the Definitive Map for context.

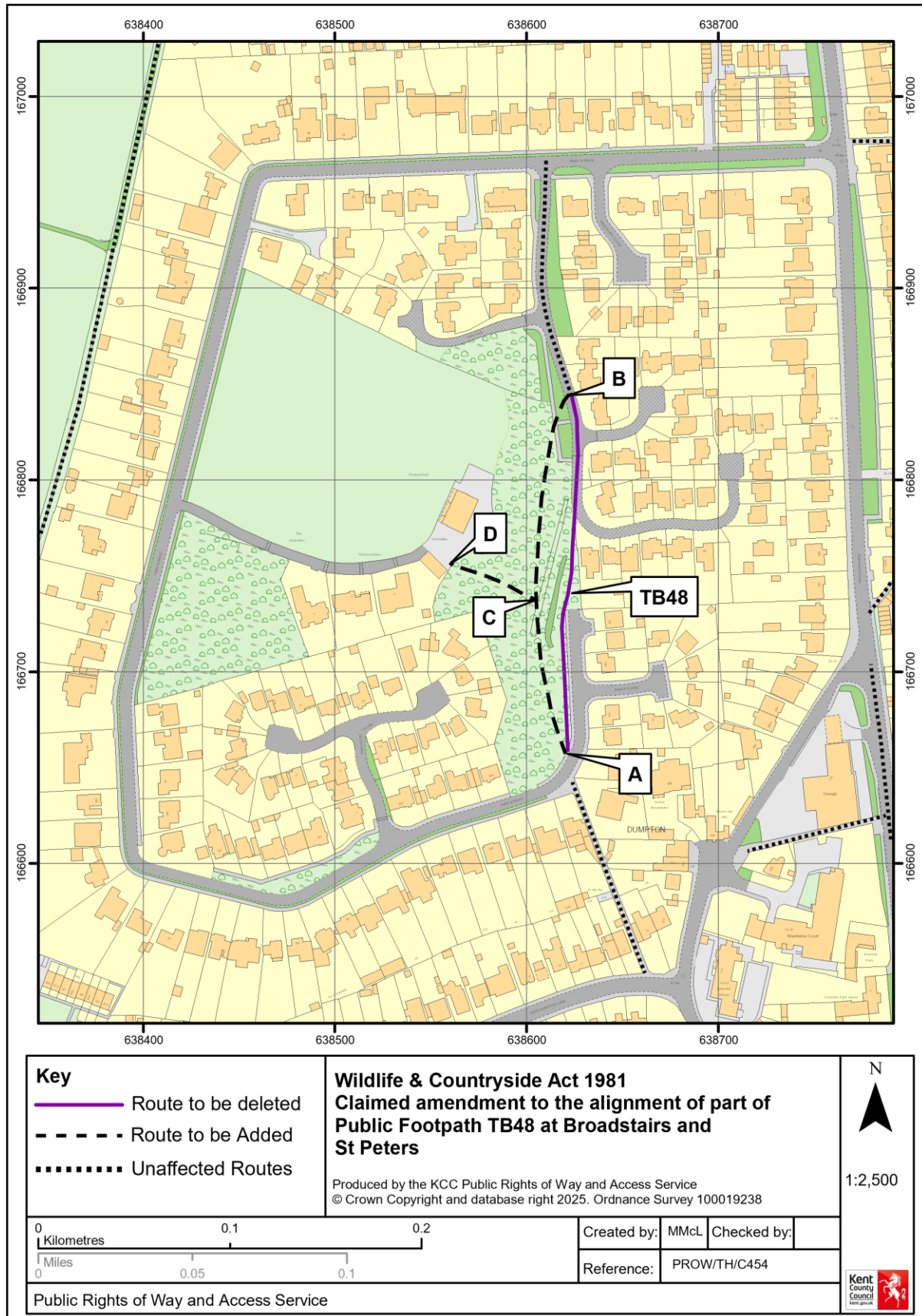
The County Council has a duty to investigate every application it receives and as part of this process, I would be grateful if you would let me know your views with any evidence to support or negate the application that you feel it might be worthwhile the County Council considering.

I would be grateful for your comments before **12<sup>th</sup> May 2025**.

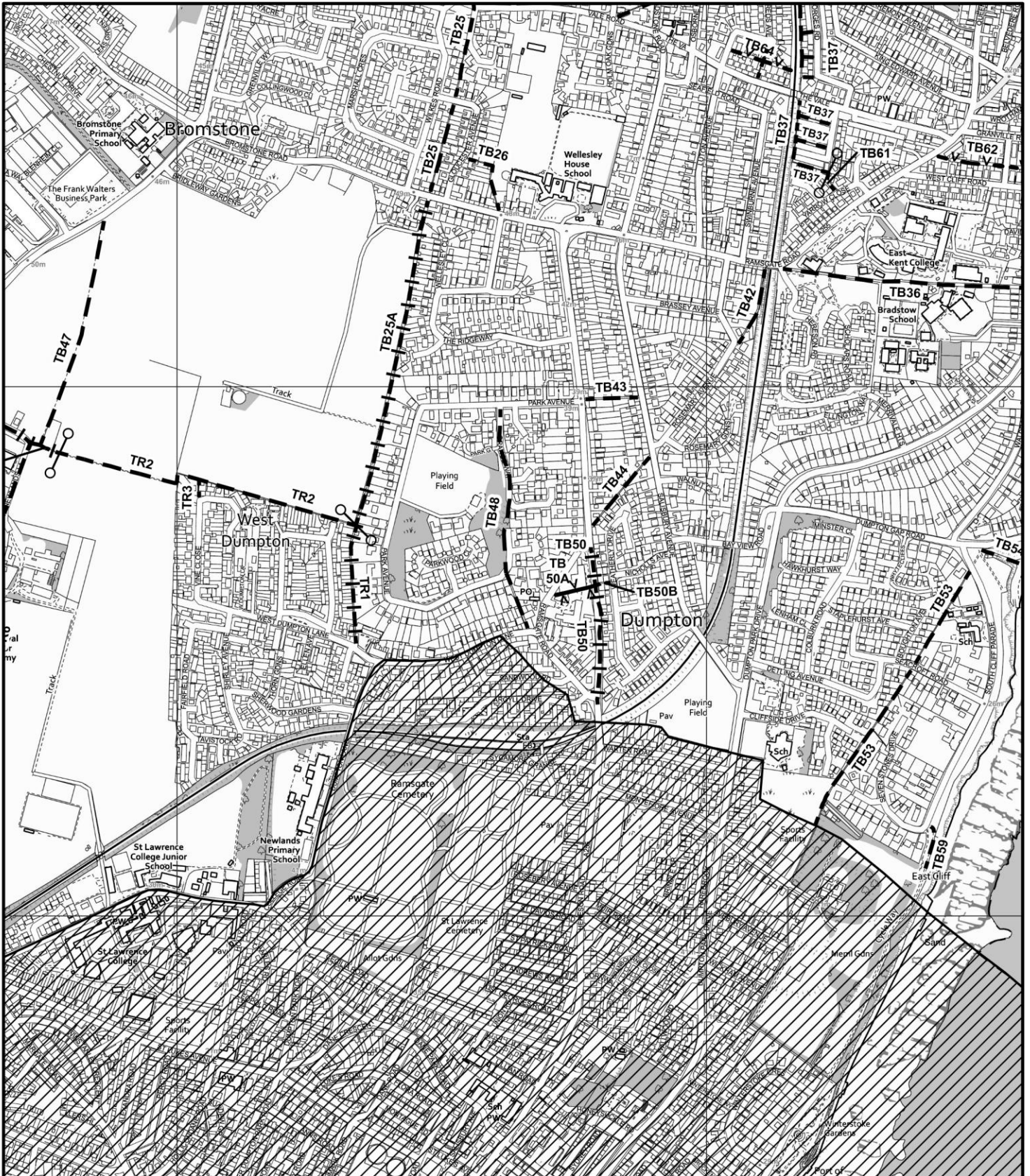
Kind regards

 | Definitive Map Officer | PROW & Access Service | Kent County Council | Invicta House, Maidstone, ME14 1XX | tel: 03000 413420 | [www.kent.gov.uk](http://www.kent.gov.uk)

*Please help to save paper by NOT printing this email unless absolutely necessary.*







- Footpath
- - - Bridleway
- ~ ~ ~ Restricted Byway
- ⚡ Byway Open to All Traffic
- Point path number or status changes
- Boundary of area covered by 1:2500 scale Network Map
- ▨ Area covered by 1:2500 scale Network Map

**EXTRACT OF THE NETWORK COPY OF THE  
DEFINITIVE MAP OF PUBLIC RIGHTS OF WAY  
FOR THE COUNTY OF KENT**

© Crown Copyright and database right 2024. Ordnance Survey 100019238

**FOR REFERENCE ONLY – NO FURTHER COPIES  
MAY BE MADE**

Unauthorised reproduction infringes Crown Copyright  
and may lead to prosecution or civil proceedings.

Produced by the KCC Public Rights of Way and Access Service

Created by:

McL

Map Sheet:

184 (TR36NE/46NW)

Issue Date:

05/12/2024

Reference:

PROW/TH/C454

N



1:10,000

